

# State of Wyoming Corner Record

(In compliance with the *CORNER PERPETUATION AND FILING ACT*, Wyoming Statutes, 1997, Section 33-29-140, et. seq., and the Rules and Regulations of the Board of Registration for Professional Engineers and Professional Land Surveyors)

Reverse side of this form may be used if more space is needed.

Record of original survey and citation of source of historical information (if corner is lost or obliterated). Description of corner monumentation evidence found and/or monument and accessories established to perpetuate the location of this corner. Sketch of relative location of monument, accessories, and reference points with course and distance to adjacent corner(s) (if determined in this survey). Method and rationale for reestablishment of lost or obliterated corner.

**G.L.O. Record:** Alfred M. Rodgers, U.S. Deputy Surveyor, June, 1871  
80.00 Chains Set a red sandstone 16 x 8 x 5

**Found:** No evidence of previous monumentation. Prior to the re-establishment of this corner the lines of the original survey were retraced and a diligent search made for any evidence of the original corner monument and subsequent survey evidence relating thereto.

**Set:** At the measured and determined intersection of the center lines of Laramie County Road No. 143 and 220, I set a no. 5 x 24 ins. rebar with 2 1/2 ins. diam. alum. cap, marked as noted below, 0.1 ft. below the asphalt surface of Laramie County Road No. 143.

**From the monument:**

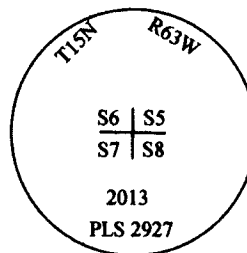
A 16d nail set in the top of a railroad tie fence corner post bears northwest 49.1 ft.

A 16d nail set in a fence corner post bears southwest 55.65 ft.

A 16d nail set in the north face of a railroad tie fence corner post bears southeast 49.3 ft.

The re-established northwest corner of Section 7, a 2 1/2 ins. diam. alum. cap, bears S89°28'W 5197.4 ft.

### Aluminum Cap Markings

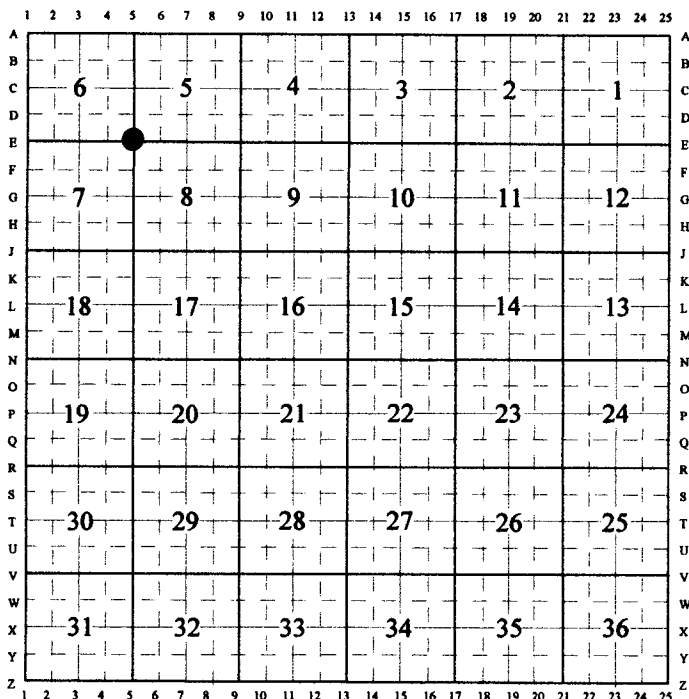


RECORDED 12/02/2013 AT 8:57 AM REC# 628420 BK# 2368 PG# 1418  
DEBRA K. LATHROP, CLERK OF LARAMIE COUNTY, WY PAGE 1 OF 1

Date of Field Work: November 15, 2013

Office Reference: Kaiser Francis Oil: Silo Field

### CROSS INDEX DIAGRAM




Firm/Agency, Address

Paul Reid, PLS  
1533 Pinion Drive  
Cheyenne WY 82001  
307-630-2387 (C)  
307-637-3400 (O)

This corner record was prepared by me or under my direction and supervision.

SEAL & SIGNATURE



Corner Name: NW Corner  
SBRPEPLS/PLSW: MARCH 1994/97

Section: 8

T. 15 N., R. 63 W., 6th P.M.

Cross-Index No.: E-5